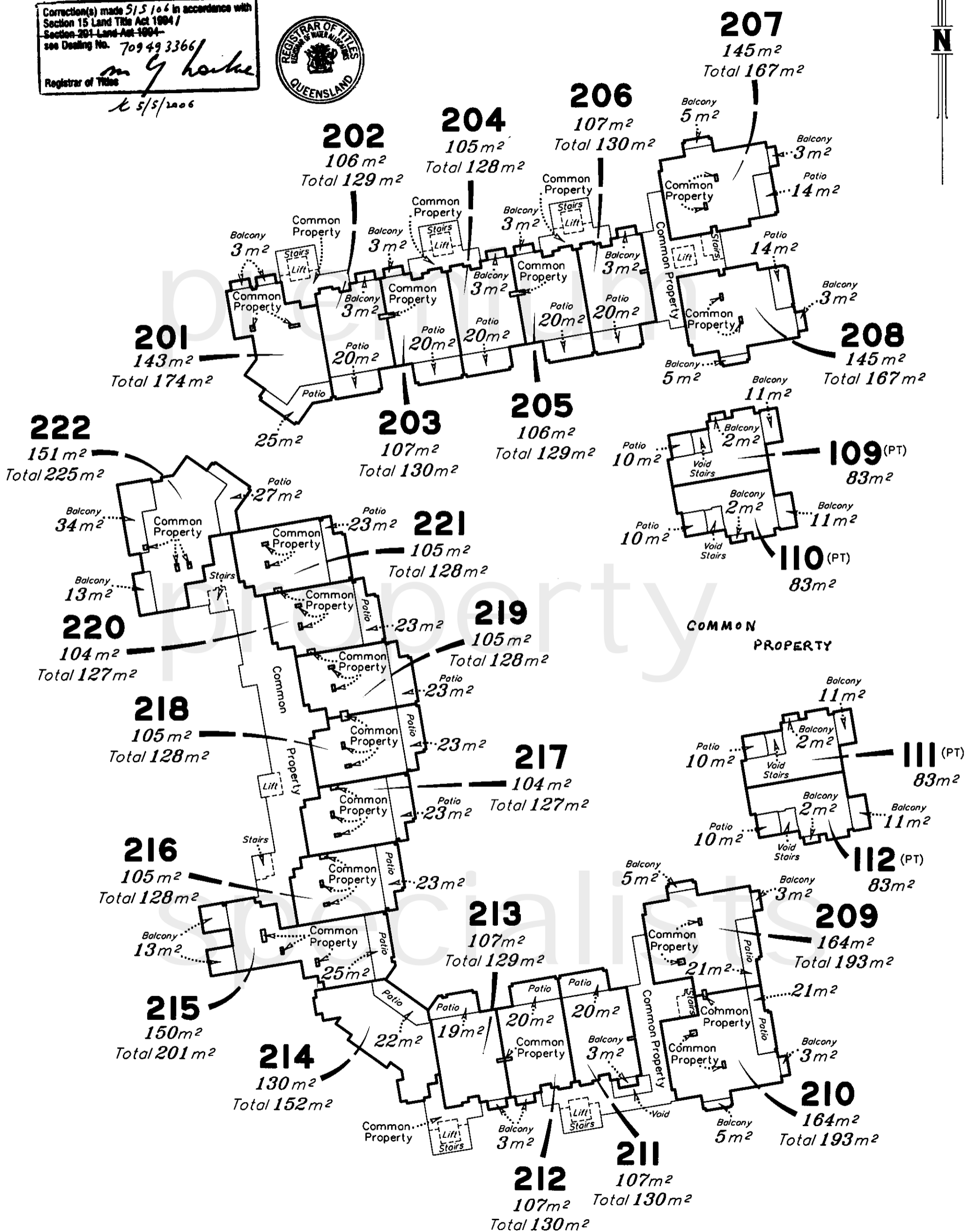


LEVEL C

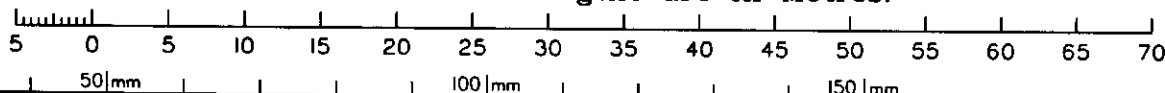
Second Floor

Correction(s) made S/S 106 in accordance with
Section 15 Land Title Act 1994 /
Section 201 Land Act 1994 -
see Dealing No. 709493366
Registrar of Titles

5/5/2006



Scale 1:500 - Lengths are in Metres.



State copyright reserved.

Insert Plan Number **SP167719**

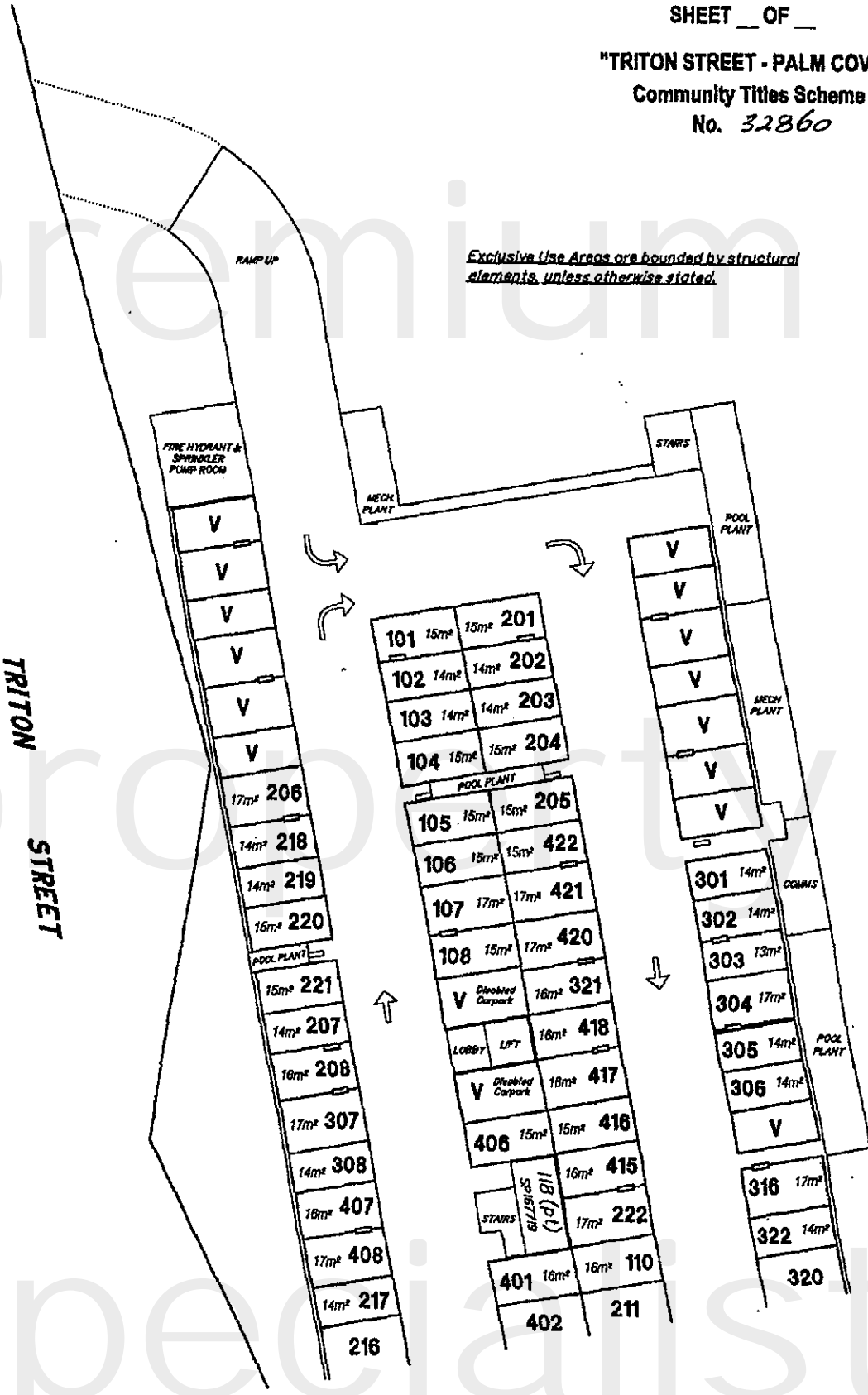
SHEET OF

"TRITON STREET - PALM COVE"
Community Titles Scheme
No. 32860



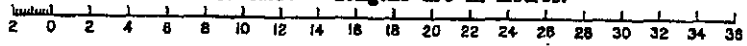
Exclusive Use Areas are bounded by structural elements, unless otherwise stated.

TRITON STREET



V - denotes Visitor Carpark

Scale 1:250 - Lengths are in Metres.

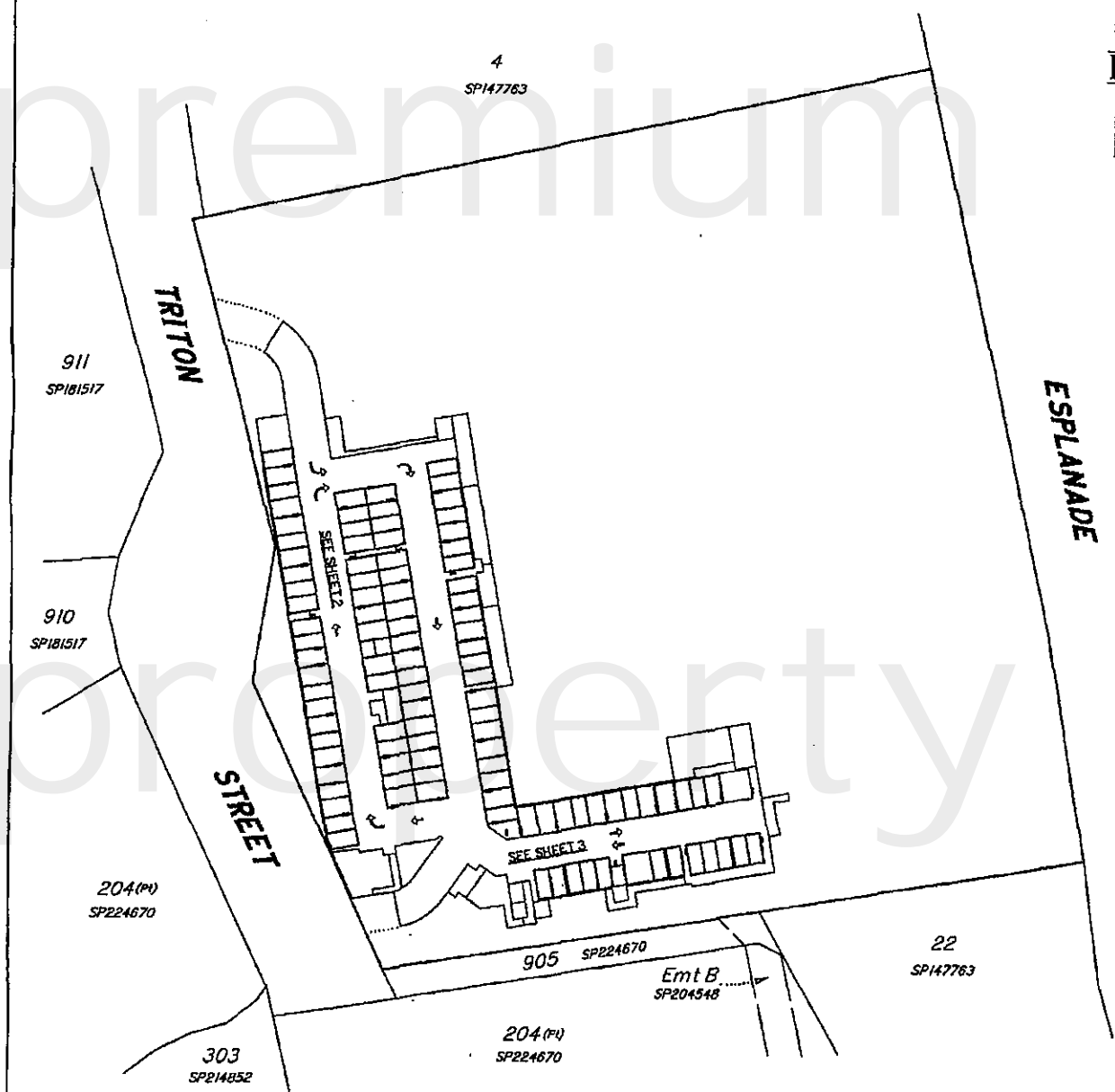


Drawing File: PR102845_01.DWG

Sheet 1 of 3

SHEET _ OF _

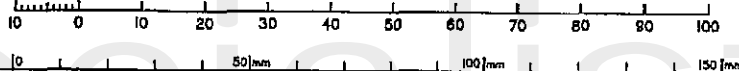
"TRITON STREET - PALM COVE"
Community Titles Scheme
No. 32860



RPS Australia East Pty Ltd ACN 140 292 762 hereby certify that the details shown on this sketch plan are correct.

M. J. [Signature]
Authorised Delegate
12/07/10
Date

Scale 1:750 - Lengths are in Metres.



RPS Australia East Pty Ltd : ACN 140 292 762
135 Abbott St : PO Box 1949 : CAIRNS QLD 4870
T +61 7 4031 1336 : F +61 7 4031 2942
W rpegroup.com.au

**Sketch Plan of Exclusive Use
Areas for Carpark Allocation**

being part of Level A Common Property on
SPI67719 for inclusion in Triton Street - Palm Cove
Community Title Scheme No.

PARISH: **SMITHFIELD** COUNTY: **Nares**

Meridian: *Vide RP804083 Subtract 0°0'30" for CAM vide NR6114 Add 5°38'30" for AMG Zone 55*

F/N's: No

Scale: **1:750**

Format: **SKETCH**

Drawing No:

PR102845_01

Drawing File:

PR102845_01.DWG